

TOURIST INFORMATION

- Innisfail Visitor Information Centre**
Bruce Hwy, Innisfail Ph: 4061 2655
em: innisfailtourism@ccrc.qld.gov.au Fax: 4061 2199
- Mission Beach Visitor Information Centre**
Porters Prom, Mission Bch Ph: 4068 7099
email: info@missionbeachtourism.com Fax: 4068 7066
- Rainforest & Reef Visitor Information Centre**
Bruce Highway, Cardwell Ph: 4066 8601
email: info@greatgreenwaytourism.com Fax: 4066 8116
- Tully Visitor Information Centre**
Bruce Hwy, Tully Ph: 4068 2288
email: tullytourism@ccrc.qld.gov.au Fax: 4068 2858

RADIO STATIONS

- KOOL FM 98.3**
1 Edith St., Innisfail Ph: (07) 4061 7983
- Radio 4KZ 531 (See AD)**
1 Edith St., Innisfail Ph: (07) 4061 6677

BEACHSIDE CAFE

- Flying Fish Point Seaside Cafe**
9 Elizabeth St, Flying Fish Pt Ph: 4061 2180
- Beachfront Cafe** • 7 Days • 0830 to 2000 hours.



National Parks & Places of Interest along the CASSOWARY COAST

RADIO 4KZ
Cairns to Townsville & the Gulf

The Golden Hole - Biggs Recreational Area
The Wet Tropics includes a variety of both publicly & privately owned lands - National Parks, State Forests, Council Reserves, & other Government lands; private property & tourist facilities.

Palmerston Section
(See Walking Tracks)

Wooroonooran NP
North Johnstone River

INNISFAIL
Mundo (Airport)

Wangan
Henderson Dr

Paronella Park
To Atherton

WOORONOORAN NATIONAL PARK • PALMERSTON - JOSEPHINE FALLS - THE GOLDEN HOLE

- Driving to Cairns from Innisfail on Bruce Hwy, turn left at Palmerston Hwy turnoff (4 km). Drive approx. 30 kms to Wooroonooran NP. Vantage points, Crawford's Lookout & Mamu Rainforest Canopy Walkway, give spectacular views of the Johnstone River Gorge. There are many picnic and swimming spots such as Henrietta & Goolagan's Creek & self-guided walks. Go back towards Innisfail, take South Johnstone turnoff on right and take a scenic drive along Henderson Drive to Wangan then **Paronella Park**.
- Driving north to Cairns turn off & drive 8 km to Josephine Falls carpark. This is the starting point for Broken Nose & the Summit treks (see Walking Track maps over). Take picnic lunch, 10 min. walk through beautiful rainforest to Falls.
- Returning, turn right to visit deep waterhole of The Golden Hole Recreational Area.

Babinda Boulders
To Cairns

Babinda
Info City

Bramston Beach
PACIFIC OCEAN

Ella Bay
Flying Fish Point Lookout

INNISFAIL
Innisfail VIC

Garradunga
Belvedere

Mirriwinni
Track Entry

Eubenangee Swamp
Waugh's Pocket

Johnstone River Crocodile Park
Flying Fish Point Tourist Park and Seaside Cafe

Coconuts
Coquette Point

BABINDA BOULDERS - BRAMSTON BEACH CROCODILE PARK - FLYING FISH POINT

- On your way to or from Cairns, take turnoff at **Babinda** to the **Boulders** (see maps over), hire a kayak.
- Coconut-fringed **Bramston Beach** is just 13 km from the highway (turnoff before Mirriwinni). Have lunch or swim. Returning (6 km), take turnoff to **Eubenangee Swamp N.P.**
- Follow walking track to Lookout (remember insect repellent). After walk, continue south past historic **Garradunga Hotel**. Follow Old Bruce Hwy and signs around to left to Flying Fish Point/Innisfail (alternate route). Catch the feeding of the crocodiles and other wildlife at fabulous **Johnstone River Crocodile Park**. Continue to the **Coconuts** (turnoff to view the mouth of the river), panoramic **Lookout**, **Flying Fish Point** (van park & cafe), then to secluded **Ella Bay N.P.**

Coquette Point
Ella Bay

INNISFAIL
Innisfail VIC

Mourilyan
Mourilyan Harbour


Etty Bay
Australian Sugar Museum

Mourilyan
Mourilyan Harbour

COQUETTE POINT - AUSTRALIAN SUGAR MUSEUM - ETTY BAY - MOURILYAN HARBOUR

From Innisfail, drive south on Bruce Hwy (1 km) and turn right to Townsville. Continue until **Mourilyan** (8 km). Stop at the **Museum** and experience the drama and heritage of the Sugar industry.


- Take next left turn to charming **Etty Bay**, follow sign left (13 km). Look out for **cassowaries** as you drive over the top of the range but don't miss the breathtaking ocean view. Swim & enjoy lunch.
- Driving back, take turn on left & go to Mourilyan Sugar Terminal (7 km) and **Mourilyan Harbour and boat ramp**. Don't forget insect repellent when **fishing & crabbing**.
- Visit the coral beaches of **Barnard Islands** (N.P. permits required) or Olive Rock for great fishing.
- Returning, follow h'way all the way to South Innisfail. Turn right at sign to East Innisfail. Follow road almost to the old Jubilee Bridge before which you turn right and travel east along the Corso out to **Coquette Point**. Take in breathtaking views. Watch for cassowaries.



ATTRACTIONS

- 1 Johnstone River Crocodile Park** (See AD over) Ph: 4061 1121
Web: www.crocpark.com.au E: crocodile@crocpark.com.au
- 2 Australian Sugar Industry Museum** (See AD) Ph: 4063 2477
Web: www.sugarmuseum.com.au E: info@sugarmuseum.com.au
- 3 THE AUSTRALIAN SUGAR INDUSTRY MUSEUM** (See AD) Ph: (07) 4063 2477
www.sugarmuseum.com.au
Experience the rich heritage and drama of this great rural industry
- 4 Paronella Park** (See AD) Ph: 4065 0000
Website: www.paronellapark.com.au

CANECUTTER WAY



- 1 Currajah Hotel**
Meyer Ave, Wangan Ph: 4064 2336
Email: currajahhotel@bigpond.com Fax: 4064 3236
Goodness wrapped in a great country pub.
- 2 Mena Creek Eco Gardens**
17 Mena Creek Rd, Mena Ck Ph: 4065 3421
Web: www.menacreekgardens.com.au Fax: 4065 3423
Accom'n, Display garden, Tropical & dwarf fruit trees
- 3 WINERY**
- 4 Murdering Point Winery**
161 Murdering Pt Rd, Silkwood East Ph: 4065 2327
Email: info@murderingpointwinery.com.au Fax: 4065 2247

MURDERING POINT WINERY
161 Murdering Point Rd SILKWOOD EAST QLD 4857
T: 07 4065 2327 F: 07 4065 2247
info@murderingpointwinery.com.au
www.murderingpointwinery.com.au

Escape to MISSION BEACH RESORT

- 6 Castaways Resort & Spa** (See MAP over) 2 Pacific Pde, Mission Bch Ph: 4068 7444
email: reservations@castaways.com.au | Toll Free: 1800 079 002
web: www.castaways.com.au Fax: 4068 7429

Paronella Park
SILKWOOD - KURRIMINE BEACH - COWLEY BCH

From Innisfail, drive south on Bruce Hwy (1 km) and at Townsville turn off, drive straight ahead along the **Canecutter Way** (Old Bruce Hwy).

- Drive and enjoy the wonderful scenery, country pubs and towns - to **Wangan**, **South Johnstone** (8 km), **Mena Creek** and **Paronella Park** (17 km), must see destination needing to be seen to be believed (allow 2 hrs). Historic buildings, guided tours, rainforest walks, tropical gardens & picnic area.
- Drive on to **Silkwood**, home of Australia's smallest National Bank, and on to **Kurrimine Beach**, a quiet village renowned for fishing and boating. **King Reef** is just 100 metres off shore and you can even walk to the reef at low, low tide.
- Returning to Innisfail via Bruce Hwy, turn right to **Cowley Beach** - where there is access to a boat ramp. View or visit the uninhabited Barnard Islands. (National Park permits required). Take a picnic lunch and walk south along the beach to the mouth of Liverpool Ck for a spot of fishing.

PARONELLA PARK - CANECUTTER WAY - SILKWOOD - KURRIMINE BEACH - COWLEY BCH

From Innisfail, drive south on Bruce Hwy (1 km) and at Townsville turn off, drive straight ahead along the **Canecutter Way** (Old Bruce Hwy).

- Drive and enjoy the wonderful scenery, country pubs and towns - to **Wangan**, **South Johnstone** (8 km), **Mena Creek** and **Paronella Park** (17 km), must see destination needing to be seen to be believed (allow 2 hrs). Historic buildings, guided tours, rainforest walks, tropical gardens & picnic area.
- Drive on to **Silkwood**, home of Australia's smallest National Bank, and on to **Kurrimine Beach**, a quiet village renowned for fishing and boating. **King Reef** is just 100 metres off shore and you can even walk to the reef at low, low tide.
- Returning to Innisfail via Bruce Hwy, turn right to **Cowley Beach** - where there is access to a boat ramp. View or visit the uninhabited Barnard Islands. (National Park permits required). Take a picnic lunch and walk south along the beach to the mouth of Liverpool Ck for a spot of fishing.



Paronella Park
The Dream Continues...

Your admission is valid for 12 months, includes all tours and a night in our van park.

Ph: (07) 4065 0000 www.paronellapark.com.au

2 Paronella Park (See AD) Ph: 4065 0000
Website: www.paronellapark.com.au Email: info@paronellapark.com.au



"COVERAGE THAT COUNTS"

Also covering Normanton & Karumba to the west via Radio 4KZ 161 kHz

4AM Coverage Area
4KZ Coverage Area

RADIO 4KZ
Cairns to Townsville & the Gulf

THE ADVERTISING IDEAS PEOPLE

4AM
SS8 1422

4KZ
1 Edith St, Innisfail P: 4061 6677
E: sales@4kz.com.au W: www.4kz.com.au

4AM 175A Byrnes St, Mareeba P: 4092 4558
COASTAL BROADCASTERS PTY LTD A.B.N. 52 009 754 456

Published by Graphically Speaking, 21 Moriarty St, Innisfail Q 4860. Ph: (07) 4061 6105 Fax: (07) 4061 1786 Website: www.gsspeak.com.au

Drive Maps & Walking Guides FREE

INNISFAIL & MISSION BEACH

CARDWELL - TULLY - BABINDA
incorporating the Cassowary Coast Region
Canecutter Way, Port Hinchinbrook & Hinchinbrook Island

Paronella Park
The Dream Continues...

Powered by Hydro Electricity

VOTED #1 MUST DO

ECO CERTIFIED

2009 Winner

www.paronellapark.com.au

Covering North Queensland

ACCOMMODATION

KURRIMINE BEACH 5

HOTEL / MOTEL / UNITS

★ **QCWA Kurrimine Beach Holiday Units**
Cnr Esplanade & Bramble Sts, Kurrimine Bch
Fax: 4065 6309 Bookings Ph: 4065 6391

HOLIDAY VILLAGE/VAN PARK

★ **King Reef Resort Hotel**
Jacobs Rd, Kurrimine Bch Ph: 4065 6144
Email: info@kingreef.com.au Fax: 4065 6172
AAA rated: ★★★★★ Cabins, ★★★★★ Caravan Park

MISSION BEACH
(INCLUDING GARNER'S, BINGIL BAY, WONGALING & SOUTH MISSION BEACHES)

Mission Beach's coastline comprises 24 km of golden, sandy beaches & cool green rainforest with many islands dotting the horizon and many bush walks within the national parks, state forests or World Heritage areas.



HOLIDAY VILLAGE/VAN PARK

★ **Mission Beach Hideaway Holiday Village**
Porter Prom, Mission Bch (See AD) Ph: 4068 7104

RESORT

★ **Castaways Resort & Spa** (See AD over)
2 Pacific Pde, Mission Bch Ph: 4068 7444
email: reservations@castaways.com.au Toll Free: 1800 079 002
web: www.castaways.com.au Fax: 4068 7429

★ **Mission Beach Resort** (See AD)
Wongaling Bch Rd, Mission Bch Ph: 4088 8288
email: mbrresort@bigpond.com Toll free: 1800 079 024
web: www.missionbeachresort.com.au Fax: 4088 8299
Friendly, affordable in rainforest setting with 4 pools

S/C BEACHFRONT CHALETs

★ **Mission Beach Shores** (See AD)
137-139 Reid Rd, Wong'ing Bch Ph: 4068 9716
email: info@missionbeachshores.com.au
web: www.missionbeachshores.com Fax: 4068 9716

MISSION BEACH SHORES ★★★★★
LUXURY SELF-CONTAINED CHALETs

Set in our lush tropical lagoon pool gardens, the four fully self-contained, Bali-themed, beachfront chalets, offer seclusion & style. Enquire about local rates.



Web: www.missionbeachshores.com Ph: 07 4068 9716

HOLIDAY VILLAGE/VAN PARK

3 **Flying Fish Point Tourist Park** (See AD)
Elizabeth St, Flying Fish Point, I'fail Ph: 4061 3131
email: info@fpvanpark.com.au Fax: 4061 8533

1 **August Moon Caravan Park**
Bruce Hwy, 4 mins south of Innisfail Ph: 4063 2211
stay@augustmoon.com.au; www.augustmoon.com.au Fax: 4063 2294
Quiet, friendly, shaded ensuite cabins, pool, BBQ ★★★★★
Shady drive thru sites, Campers Kitchen, free BBQ, Pool & E/s cabins on banks of Sth Johnstone R. RACQ ★★★★★ BIG 4 & Q PARK

2 **Big 4 Innisfail Mango Tree Tourist Park**
Adj. Bruce Hwy - 6 Couche St, Innisfail Ph: 4061 1656
email: info@mangotreepark.com.au Fax: 4061 1090
Shady drive thru sites, Campers Kitchen, free BBQ, Pool & E/s cabins on banks of Sth Johnstone R. RACQ ★★★★★ BIG 4 & Q PARK

3 **RiverDrive Van Park** (See AD)
7 River Ave, Bruce Hwy (Sth), Innisfail Ph: 4061 2515
Shady walk to town, FREE BBQs, Right on River, ★★★★★

3 **RiverDrive VAN PARK & Holiday Villas**

Ph: 4061 2515 Fax: 07 4061 7777

Bruce Highway Innisfail Q 4860
Email: riverdrv@bigpond.net.au

Kurrimine Beach Holiday Units

Fully Equipped Kitchen & Laundry, Linen supplied, TV, A/C, Ceiling Fans, No Pets Allowed, Adjacent to Beach/Boat Ramp, Close to Stinger Net, 2 mins to Shop, PO & Restaurants

6 UNITS BOOKINGS: Ph 07 4065 6391



King Reef RESORT HOTEL & VAN PARK

Absolute Beachfront
Cabins • Van Park • Motel • Holiday Units • Hotel
Restaurant • Pokies • Keno • Fishing

Ph: 07 4065 6144 Fax: 07 4065 6172
Web: www.kingreef.com.au Jacobs Rd, Kurrimine Beach

KEY TO WALKING TRACKS

Lacey Creek Forest Circuit 1.2 km Pathway 45 min.
Licuala State Forest
a) Licuala Walking Track 7.8 km Graded Track
b) Rainforest Circuit Walk 1.25 km Pathway 30 min.
c) Children's Walk 350 m Pathway 10 min.
Bicton Hill Track 4 km Graded Track
The Cutten Brothers Walk 1.5 km Graded Track 30 min.
The Kennedy Track (Extension - add 1 hr rtn) 7 km Graded Track

TULLY Register at Ambulance Scouts Rock & Mt Tyson Walk 640m high Strenuous 2-3 hrs
QPWS Ranger Station - Ph: 4068 7183



5 **Mission Beach Resort**

(07) 4088 8288

Accommodation - Bistro - Gaming
3 Bars - TAB - Keno - Bottle Shop
Weddings - 4 Resort Pools - Conferences



Mission Beach Hideaway HOLIDAY VILLAGE

FREE Tour bookings at Reception Lounge
• Courtesy Tour Transfers • Pick up from Bus Terminal
• Tourists Only - No Permits • Playground & Bar Room
• Rain Forest Setting Opposite a Golden Beach
• Villa En Suite Cabins • Tent Sites • Fishing Jetty/Ramps
• TV Cable Connections - 5 Channel Reception

your hosts: CHRIS & STEPH
phone: 07 4068 7104 fax: 07 4068 7492
Web: www.missionbeachhideaway.com.au
email: info@missionbeachhideaway.com.au

INNISFAIL HOTEL/MOTEL/APARTMENTS

4 **Barrier Reef Motel**
Bruce Hwy South, Innisfail Ph: 4061 4988
website: www.barrierreefmotel.com.au Fax: 4061 2896
Air conditioned units, restaurant & bar, RACQ ★★★★★

4 **BARRIER REEF MOTEL**

north queensland's best kept secret
41 modern a/c units • restaurant & bar
3.3 star RACQ rated • cable tv • wireless internet
Bruce Hwy, Innisfail Q 4860 Ph: 07 4061 4988
www.barrierreefmotel.com.au

2 **BIG4 Innisfail Mango Tree Tourist Park**
The perfect base to explore

6 Couche St, Innisfail, Q. 4860
mangotreepark.com.au
Reservations 1800 008 789

INNISFAIL FISH DEPOT

Suppliers of World Class Seafood
4061 1579
51 FITZGERALD ESP
INNISFAIL

10 **Innisfail Fish Depot**
Fitzgerald Esp, Innisfail Ph: (07) 4061 1579
Seafood wholesalers & retailers-fish, crabs, bugs, prawns

WILDLIFE PARK / GARDENS

1 **Johnstone River Crocodile Park** (See AD)
281 Flying Fish Point Rd, Innisfail Ph: 4061 1121
Website: www.crocodilepark.com.au Email: crocodile@crocodilepark.com.au

REAL ESTATE AGENT

6 **A&A Realty**
70 Edith St, Innisfail Ph: 4061 1466
website: www.aarealty.net Fax: 4061 4967

A&A Realty

If you're looking at buying, selling or renting a property in Innisfail, North Queensland, look to A&A Realty for all your Real Estate needs.

70 Edith Street, Innisfail QLD 4860
Phone: (07) 4061 1466
email: aarealty@aarealty.net internet: www.aarealty.net

INNISFAIL EATERIES

2 **Flying Fish Point Seaside Cafe** (See AD over)
9 Elizabeth St, Flying Fish Pt Ph: 4061 2180
Beachfront Cafe • 7 Days • 0830 to 2000 hours.

5 **Roscoe's Piazza**
3B Ernest St (Bruce Hwy), I'fail; Ph: 4061 6888
Seafood-Italian-Cappuccino, Lunch/Dinner 7 Days

8 **The Coffee Club Innisfail**
40 Fitzgerald Esplanade, I'fail; Ph: 4061 8450
website: www.coffeeclub.com.au/store-locator/show/innisfail
email: acperry87@gmail.com

8 **INNISFAIL**
40 Fitzgerald Esplanade
OPEN 7 DAYS
Fully Licensed
07 4061 8450

THE COFFEE CLUB
Where will I meet you?
www.coffeeclub.com.au/store-locator/show/innisfail

ROTHNIE'S PHARMACY
George Kotzas, Ph.C., M.P.S.
YOUR FAMILY CHEMIST
PROMPT PRESCRIPTION SERVICE

Agent for:
• Elizabeth Arden • Ted Lapidus • Guerlain • Nina Ricci
• Sally Hansen • Lagerfeld • Azzaro • Tabac
• Coral Colours • Pierre Cardin • Innoxa

60 EDITH ST, I'FAIL. Ah: 4061 2038 Tel: 4061 1163

★ **Rothnie's Pharmacy**
60 Edith St, Innisfail Ph: 4061 1163

TAVERN

9 **Imperial Tavern**
42 Fitzgerald Esplanade, Innisfail; Ph: 4061 1400
Email: imperialtavern@westnet.com.au

9 **IMPERIAL TAVERN WINE WAREHOUSE**
on the river • innisfail

Relaxed dining at Tides Restaurant overlooking the River
• Live music and DJ Friday nights
• Extensive range of wines and spirits available at Celebrations

42 Fitzgerald Esplanade Phone: (07) 4061 1400
Innisfail, Qld 4860 E: imperialtavern@westnet.com.au

Scenic Drives
From INNISFAIL & SURROUNDING AREAS

CANECUTTER WAY WET TROPICS
SCENIC DRIVE WORLD HERITAGE AREA
HIGHWAY/DRIVE BOAT RAMP/FISH

INNISFAIL

North Queensland's **KOOL-FM** Stereo 98.3
RADIO **4KZ**
"Cairns to Townsville & the Gulf"
4AY 873 AM COUNTRY
CASSOWARY COAST 88.0 FM TOURIST
"For TOURIST INFORMATION tune into 88 FM!"
email: info@4kz.com.au
webpage: www.4kz.com.au
www.koolfm.com.au



PARONELLA PARK
CANECUTTER WAY - OLD BRUCE HWY

MISSION BEACH - TULLY.
COWLEY BEACH & KURRIMINE BEACH



3 **Flying Fish Point TOURIST PARK**

Your Hosts Andre and Family

Mini Golf • Dog Friendly • Saltwater Pool • Great Fishing
Deluxe Villas ★★★★★ • Deluxe & Basic Cabins • Powered Sites

Elizabeth St Flying Fish Pt Innisfail Q 4860
Ph: 07 4061 3131 Fax: 07 4061 8533
ffpvanpark.com.au

1 **Johnstone River Crocodile Park**

Be taken on an educational guided tour explaining how crocodiles breed, survive and how by farming them, we are actually conserving these magnificent reptiles. Get up close and personal with some Australian wildlife and hold our baby crocodile, snake and even our friendly black cockatoo "Banks".

4061 1121 crocodilepark.com.au Feeding Shows 11am, 1 & 3pm
281 Flying Fish Point Road, Innisfail

FLYING FISH POINT - ELLA BAY COCONUTS - CROCODILE PARK

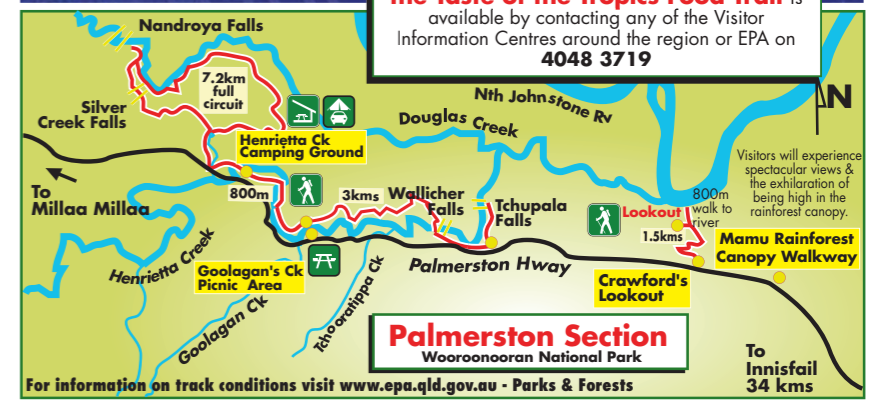
Johnstone River Crocodile Park
Flying Fish Point Tourist Park
Seaside Cafe
Flying Fish Point
Coconuts

INNISFAIL TOWN POINTS OF INTEREST

- River Reflections
- Canecutter Court & Statue
- Memorial School of Arts
- PO Corner
- Art Deco Facades
- Chinese Temple
- See Poy Corner
- Memorial Park
- The Shire Hall
- Catholic Church
- Our Oldest Buildings
- Skate Ramp
- Gerallion Bridge
- Ma'amu Bushtucker Garden

Walking Track Guide
To Wooroonooran N.P. the Boulders and Bartle Frere

Information on accessibility of Walking Tracks, **Misty Mountain Trails, the Heritage Trails Network and the Taste of the Tropics Food Trail** is available by contacting any of the Visitor Information Centres around the region or EPA on 4048 3719



Palmerston Section
Wooroonooran National Park

For information on track conditions visit www.epa.qld.gov.au - Parks & Forests

An important component of the Wet Tropics World Heritage Area, Wooroonooran boasts some of the oldest surviving rainforest in the world. Walking tracks include:

- Crawford's Lookout to North Johnstone River Lookout (1.5kms) - the track winds down, dropping some 500m. There is access to river via a steep 800m walk from junction.
- Crawford's Lookout along Highway to the entrance to Tchupala Falls (2kms).
- From here the track leads either to Tchupala Falls or to spectacular Wallicher Falls
- Continue to Goolagan's Ck Picnic Area (3kms).

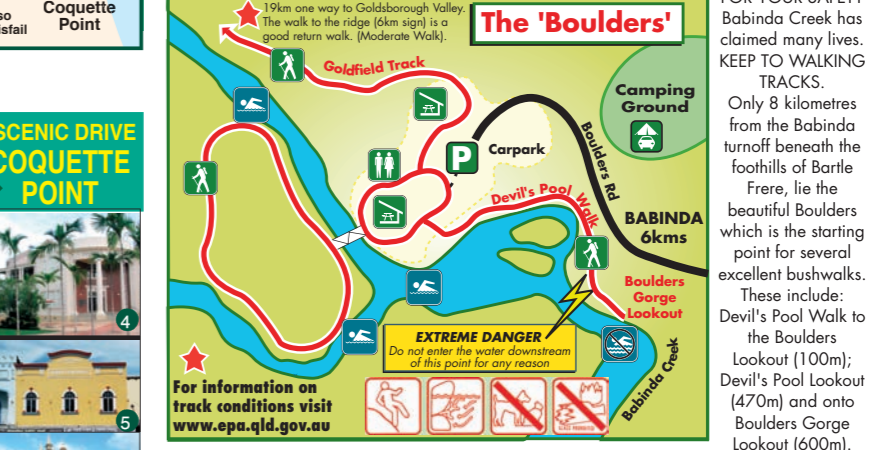
• From Goolagan's Creek Picnic Area a short track (800m) then follows Henrietta Creek and links the picnic and camping areas.
• From here, the track climbs the ridge that separates Henrietta and Douglas Creeks. It then winds slowly down towards Nandroya Falls (2kms) from the camping area. Return back along the main Nandroya Falls track or continue along the full circuit track (7.2km). It then skirts a steep hillside before rejoining the main track about 1km from the camping area. Camping permits can be obtained from the self-registration station at the camping area.

The 'Boulders'

19km one way to Goldsborough Valley. The walk to the ridge (6km sign) is a good return walk. (Moderate Walk).

EXTREME DANGER
Do not enter the water downstream of this point for any reason

For information on track conditions visit www.epa.qld.gov.au




FOR YOUR SAFETY Babinda Creek has claimed many lives. KEEP TO WALKING TRACKS. Only 8 kilometres from the Babinda turnoff beneath the foothills of Bartle Frere, lie the beautiful Boulders which is the starting point for several excellent bushwalks. These include: Devil's Pool Walk to the Boulders Lookout (100m); Devil's Pool Lookout (470m) and onto Boulders Gorge Lookout (600m).

Bartle Frere Summit Trail
Wooroonooran National Park

FOR FIT & EXPERIENCED WALKERS ONLY

If planning a trip contact Ranger Station Ph: 4067 6304
For up to date information visit www.epa.qld.gov.au - Parks & forests



At 1622 metres, Bartle Frere is Queensland's highest peak. Distance to the Summit is 7.5 kilometres (allow 2 days return). The trail is unformed and very steep in some places. Keep to marked trail as it is easy to get lost in dense rainforest. Access to the trail is at the turnoff to Josephine Falls (2 kilometres south of Mirivinni) on the Bruce Highway. The park entrance is 8 kilometres from the turnoff. From the parking area you will make a steep gradual climb coming to Big Rock Camp. You can either climb to Broken Nose or continue, to pass over numerous granite boulders, and on to the Summit. From the Summit, you can return to your starting point or continue on to the Junction camp (15 kilometres total length). Be sure to make private transport arrangements.

The trail to Broken Nose is 10km return (allow 8hrs), is difficult and steep. There is no water along the trail. Offers excellent views of the coast and the Atherton Tableland. A camping permit is required & available from a self-registration stand at Josephine Falls trail end. Only the fittest bushwalkers can cover this distance in one day so the hike is best undertaken over 2 days. SAFETY FOR HIKERS Before departing for this hike please ensure you seek local info from Ranger Station;

- have correct maps and compass;
- have adequate food, water, clothing suitable for wet & cold conditions;
- give details of proposed trip to a responsible person;
- take a fuel stove, no fires permitted.

INNISFAIL
Where Rivers and Nations Meet

